

Plan: M5_District Court - Senate for KLRD TR

- Cities class 1 or 2
- County
- Interstate Highways

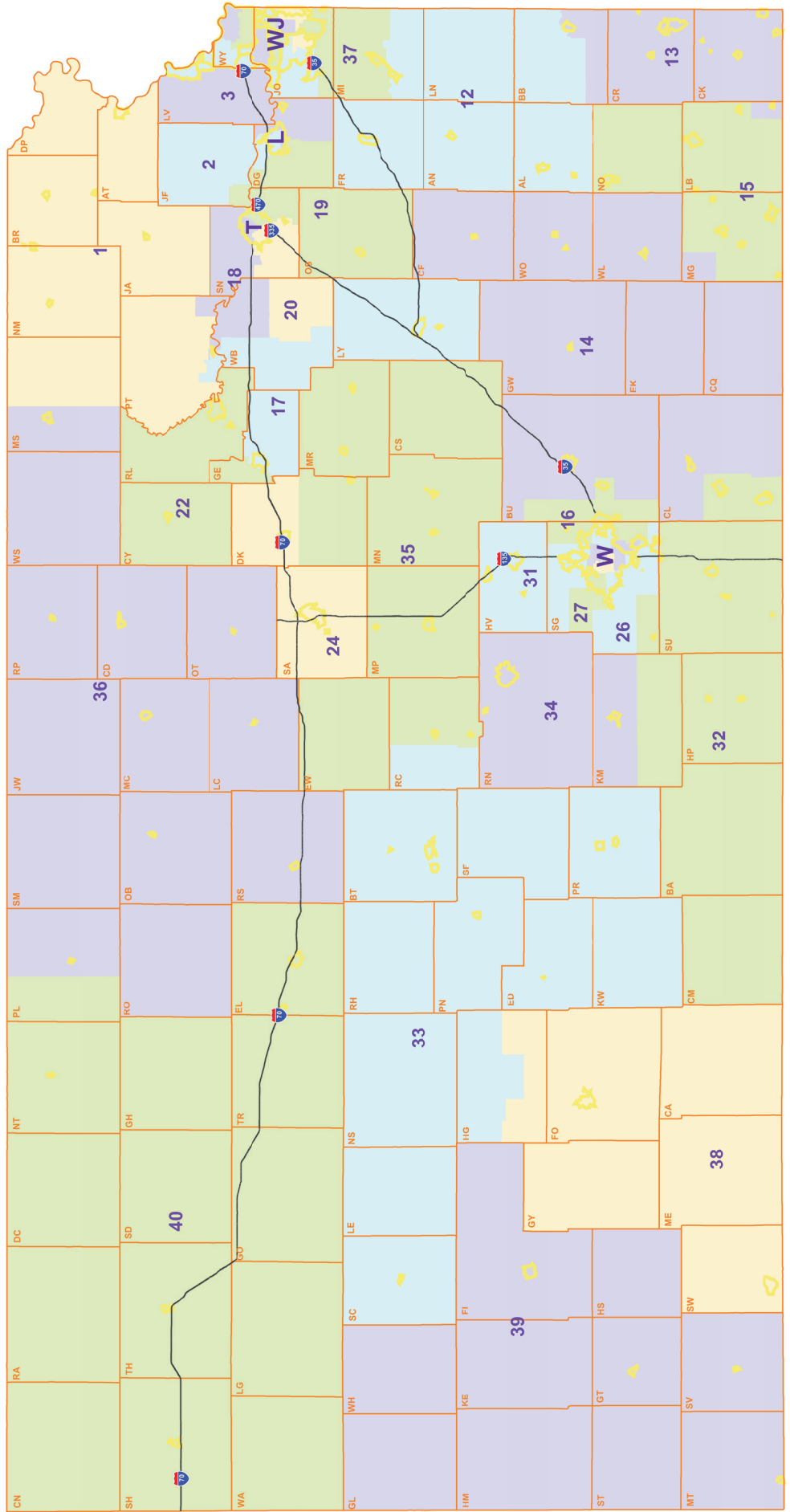
Districts

0 20 40 60 Miles

Kansas Legislative Research Dept. 06/07/2012

M5_District Court - Senate for KLRD TR

NOTE: In urban areas, VTD boundaries and highways have been hidden so that other information can be displayed. Detailed maps of urban areas follow this statewide map.



W= Wichita districts 16, 25, 26, 27, 28, 29, 30, 31 T=Topeka districts 18, 19, 20 L=Lawrence districts 2, 3, 19 WJ=Wyandotte and Johnson County districts 4-11, 21, 23, 37

Plan: M5_District Court - Senate for KLRD TR

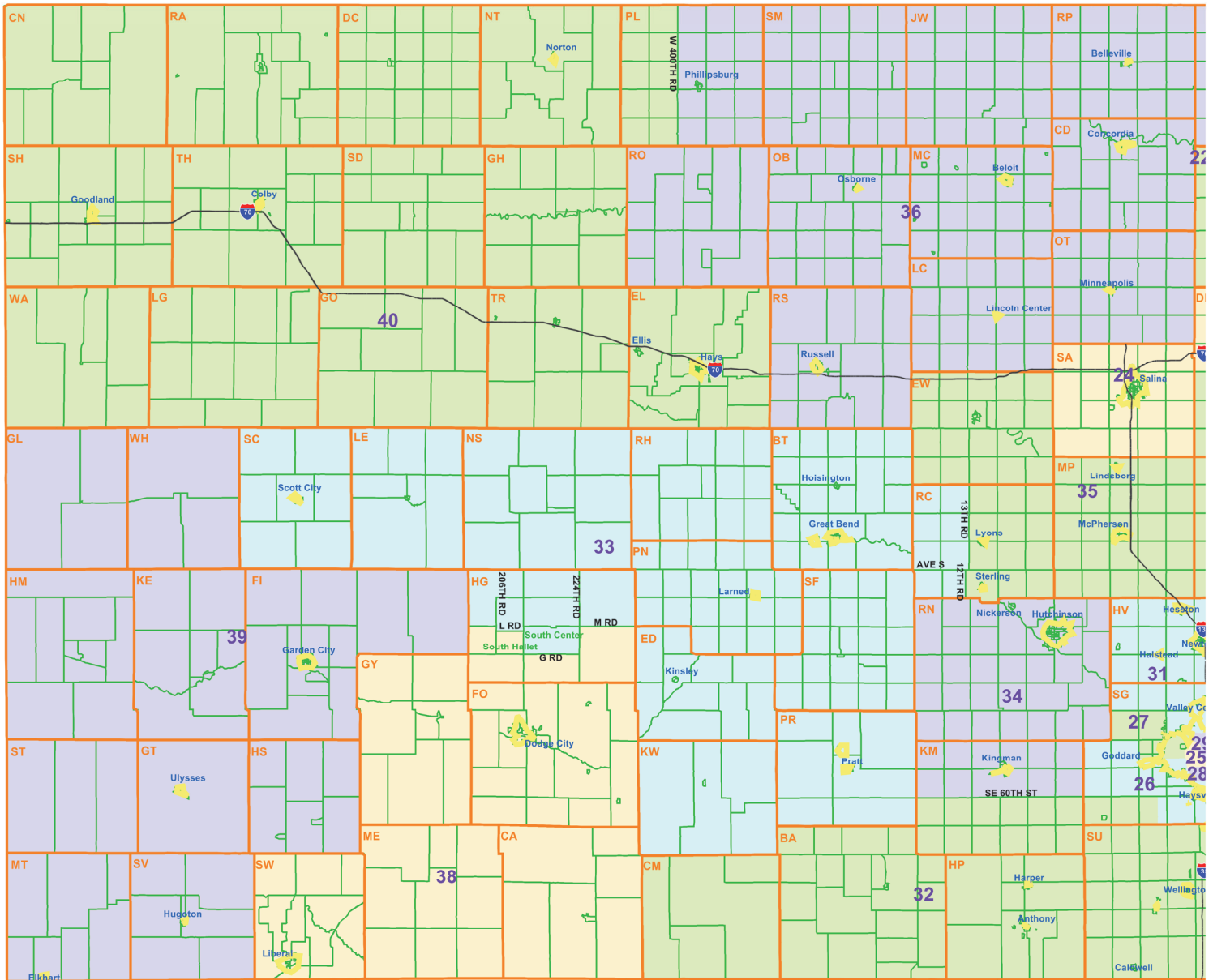
- Voting District
- Cities class 1 or 2
- County
- Interstate Highways
- Districts

0 15 30 45
Miles

Kansas Legislative Research Dept. 06/07/2012

M5_District Court - Senate for KLRD TR

Western Kansas



Plan: M5_District Court - Senate for KLRD TR

- Voting District
- Cities class 1 or 2
- County
- Interstate Highways
- Districts



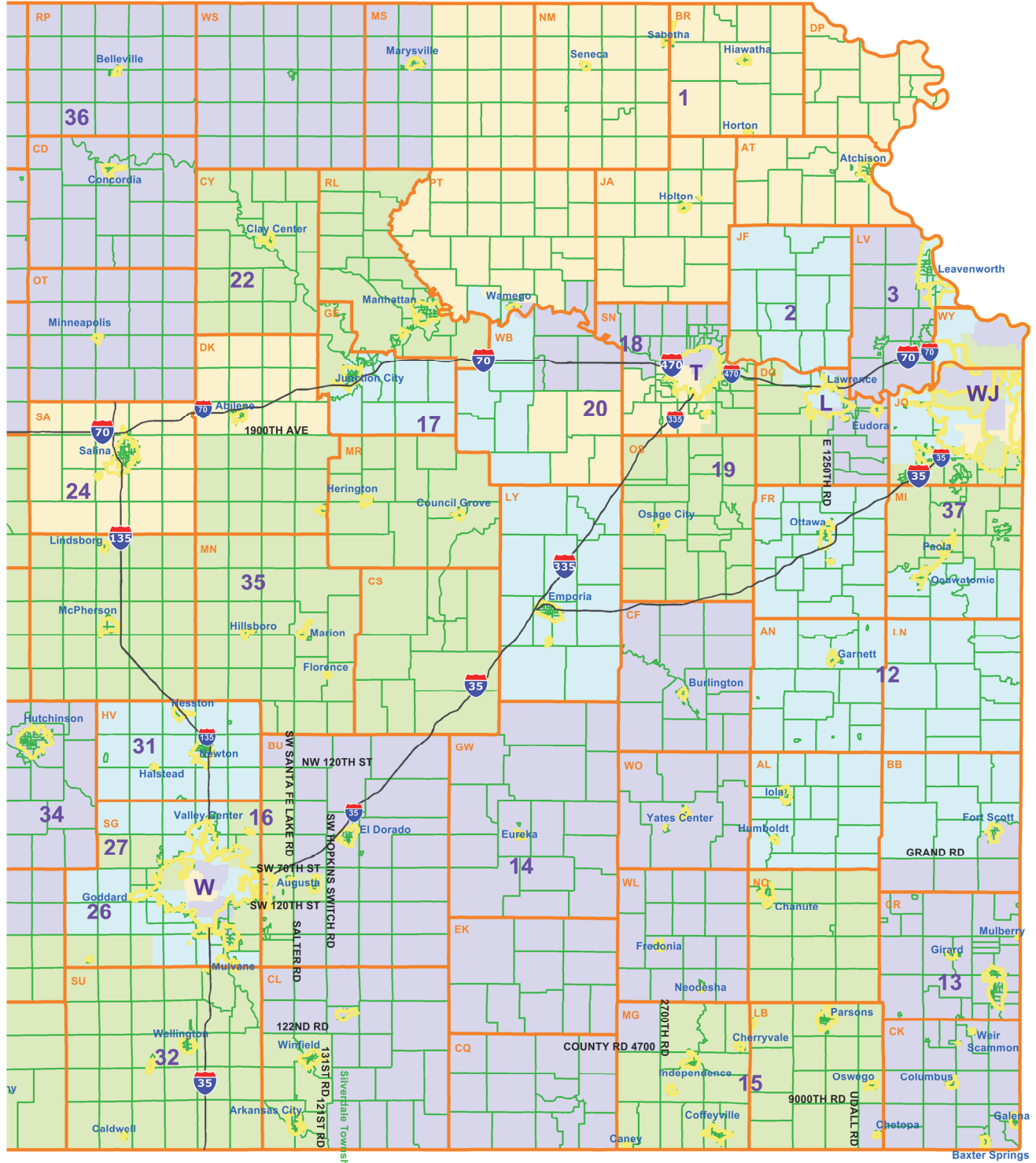
Kansas Legislative Research Dept. 06/07/2012

M5_District Court - Senate for KLRD TR

Eastern Kansas







NOTE: In urban areas, VTD boundaries, incumbents, and highways have been hidden so that other information can be displayed. Detailed maps of urban areas follow this map.

- T=Topeka districts 18, 19, 20
- L=Lawrence districts 2, 3, 19
- WJ=Wyandotte and Johnson County districts 4-11, 21, 23, 37
- W=Wichita 16, 25-31

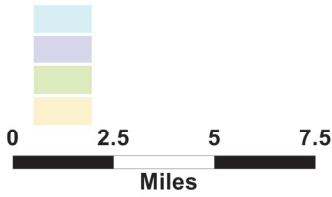


Baxter Springs

Plan: M5_District Court - Senate for KLRD TR

-  Voting District
-  Cities class 1 or 2
-  County
-  Interstate Highways
-  U.S. Highways
-  State Highways

Districts

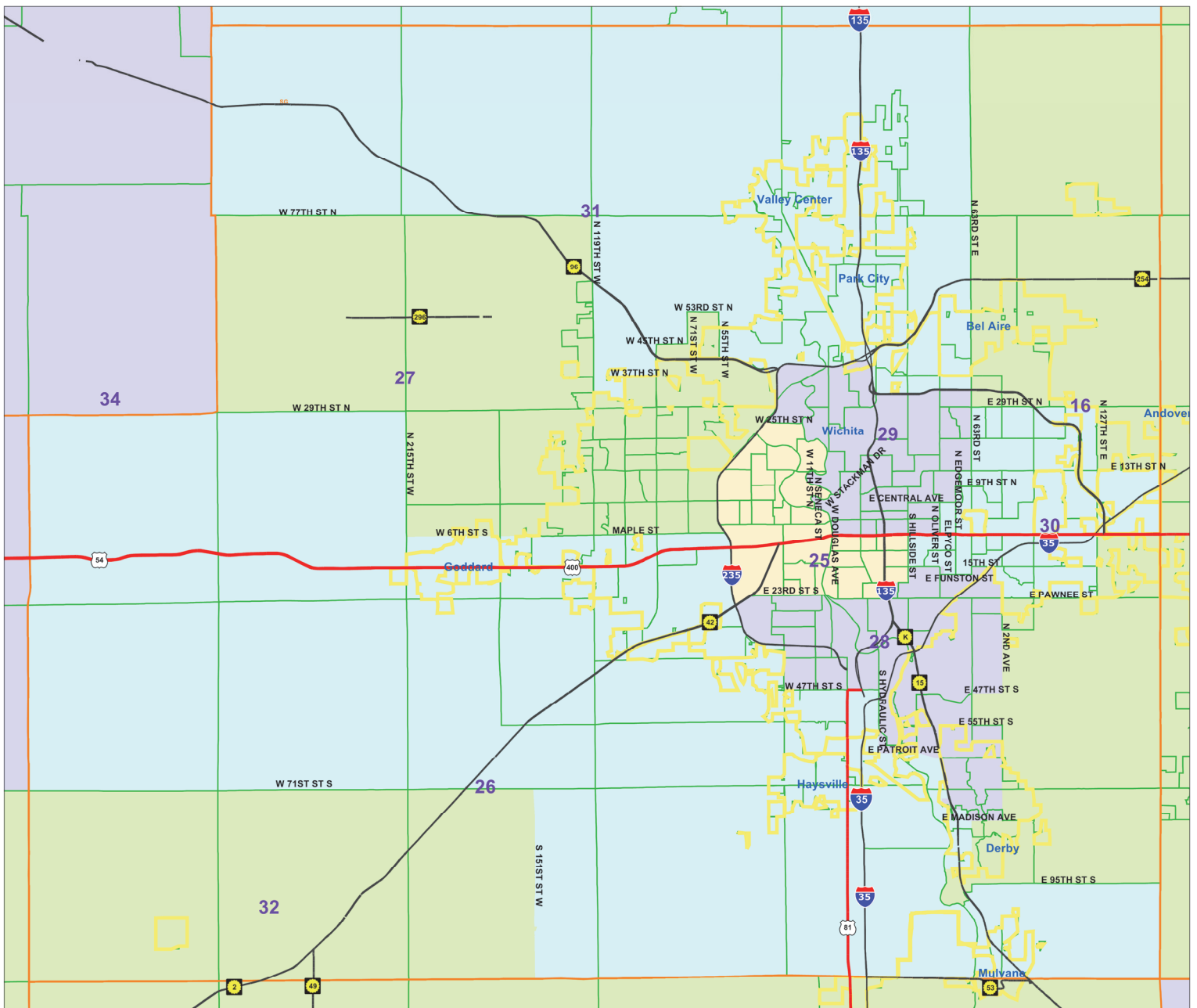
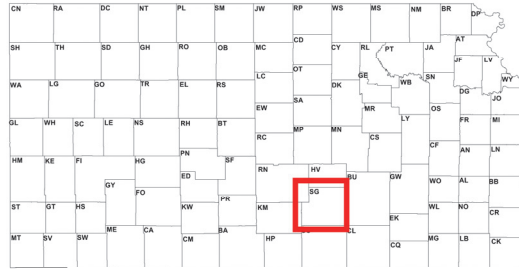


Kansas Legislative Research Dept. 06/07/2012







M5_District Court - Senate for KLRD TR

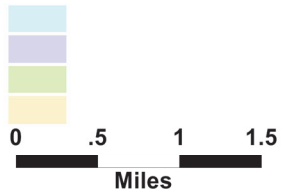
Sedgwick County

Page 4 of 15



Plan: M5_District Court - Senate for KLRD TR

-  Voting District
 -  Cities class 1 or 2
 -  County
 -  Interstate Highways
 -  U.S. Highways
 -  State Highways
- Districts

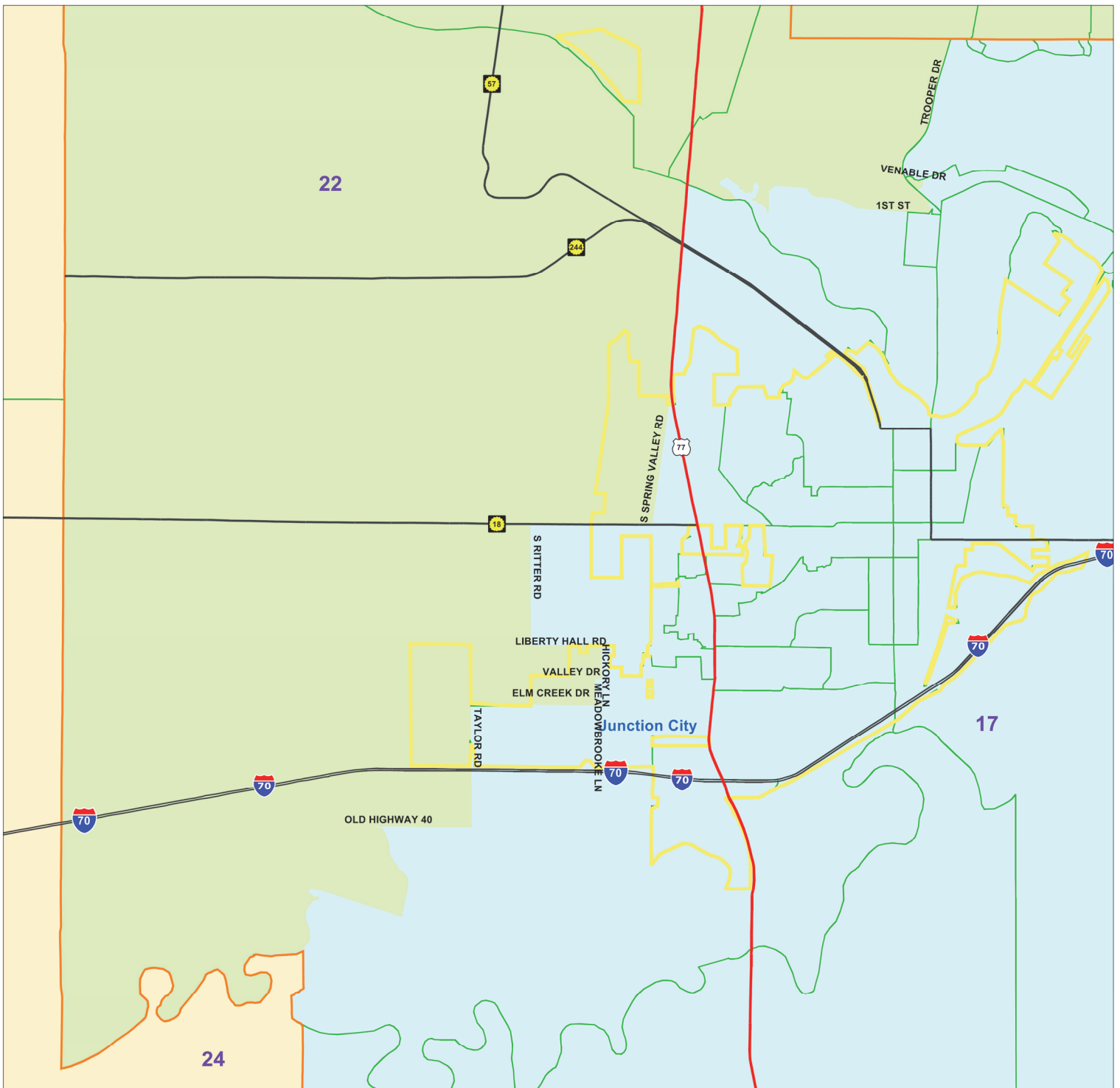
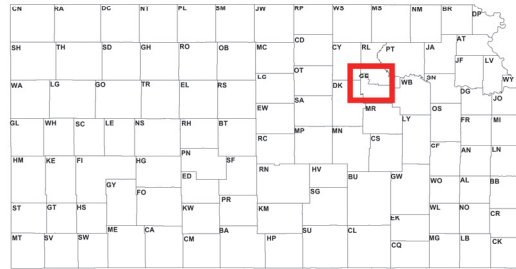


Kansas Legislative Research Dept. 06/07/2012







M5_District Court - Senate for KLRD TR


Junction City

Page 5 of 15



Plan: M5_District Court - Senate for KLRD TR

-  Voting District
 -  Cities class 1 or 2
 -  County
 -  Interstate Highways
 -  U.S. Highways
 -  State Highways
- Districts

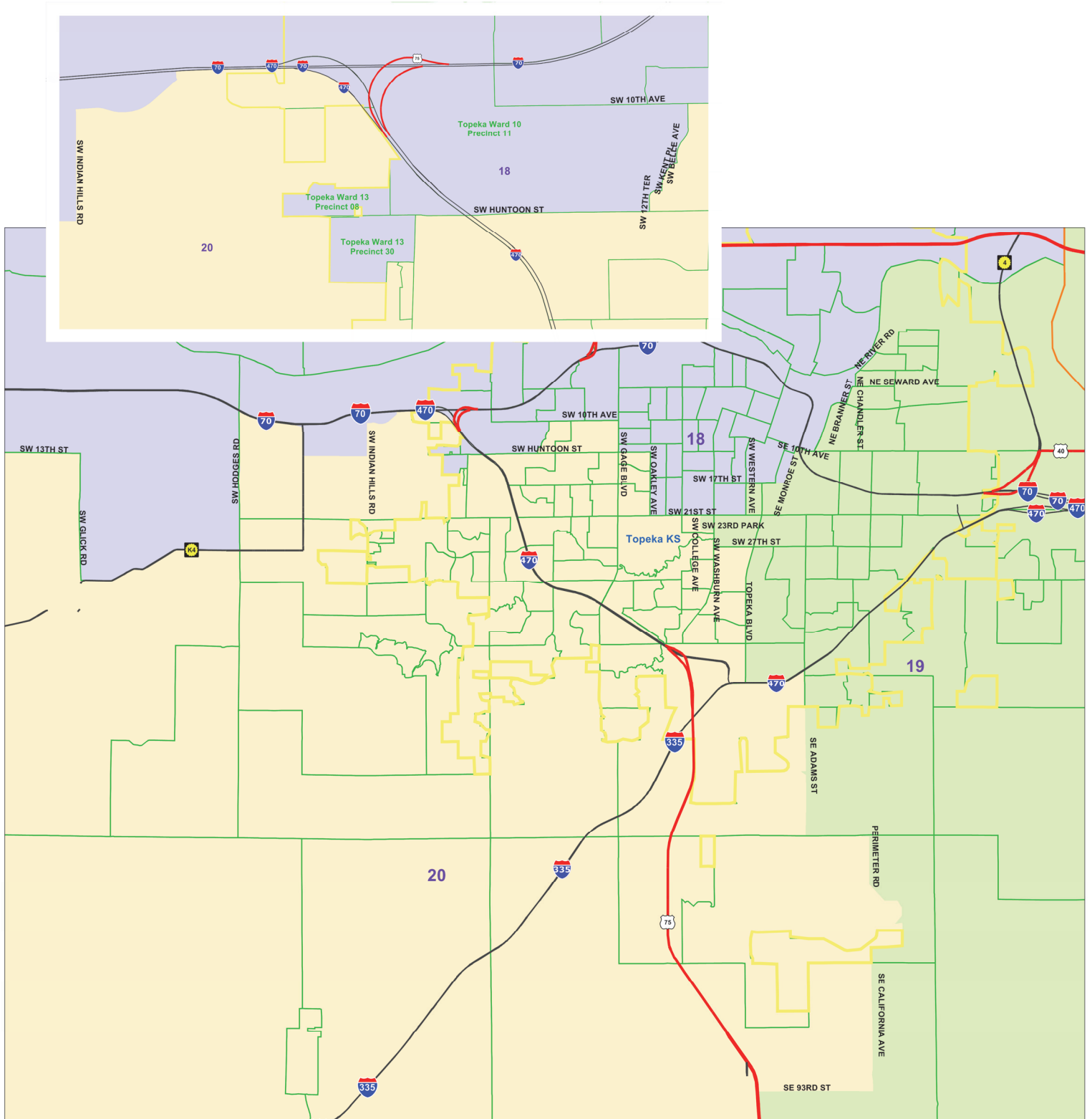
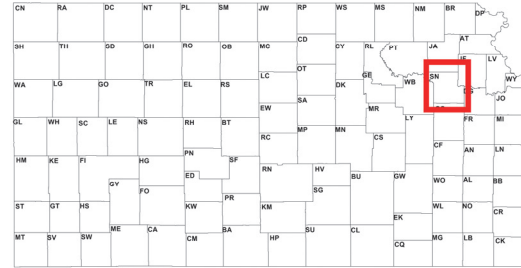


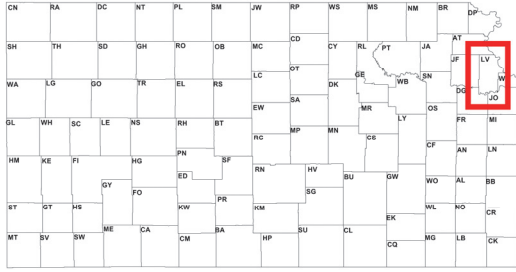
Kansas Legislative Research Dept. 06/07/2012

M5_District Court - Senate for KLRD TR

Topeka

Page 6 of 15



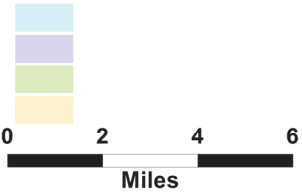


M5_District Court - Senate for KLRD TR

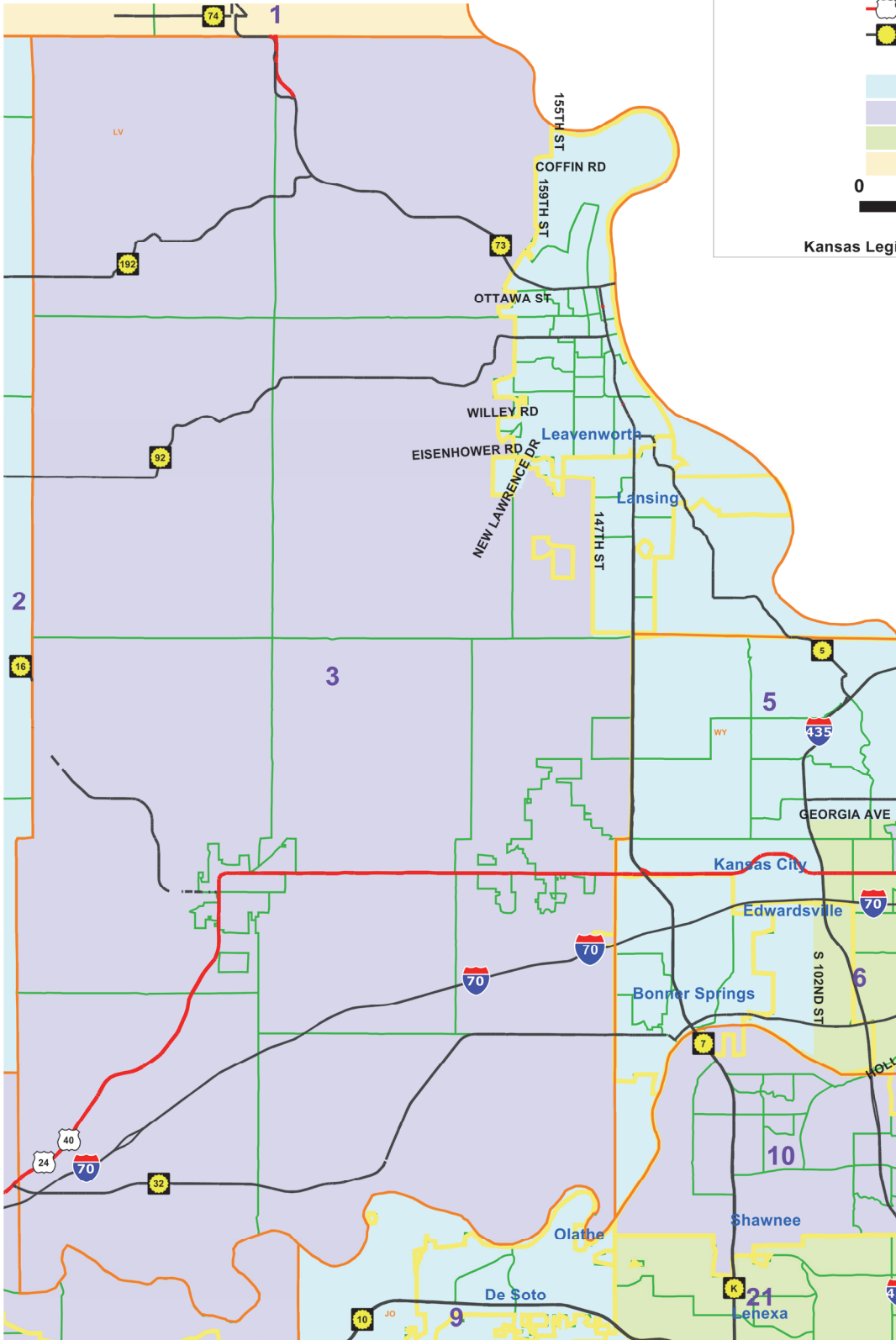
Leavenworth County

Plan: M5_District Court - Senate for KLRD TR







- Voting District
- Cities class 1 or 2
- County
- Interstate Highways
- U.S. Highways
- State Highways



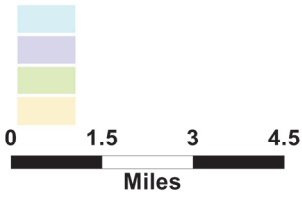
Kansas Legislative Research Dept. 06/07/2012



Plan: M5_District Court - Senate for KLRD TR

-  Voting District
-  Cities class 1 or 2
-  County
-  Interstate Highways
-  U.S. Highways
-  State Highways

Districts

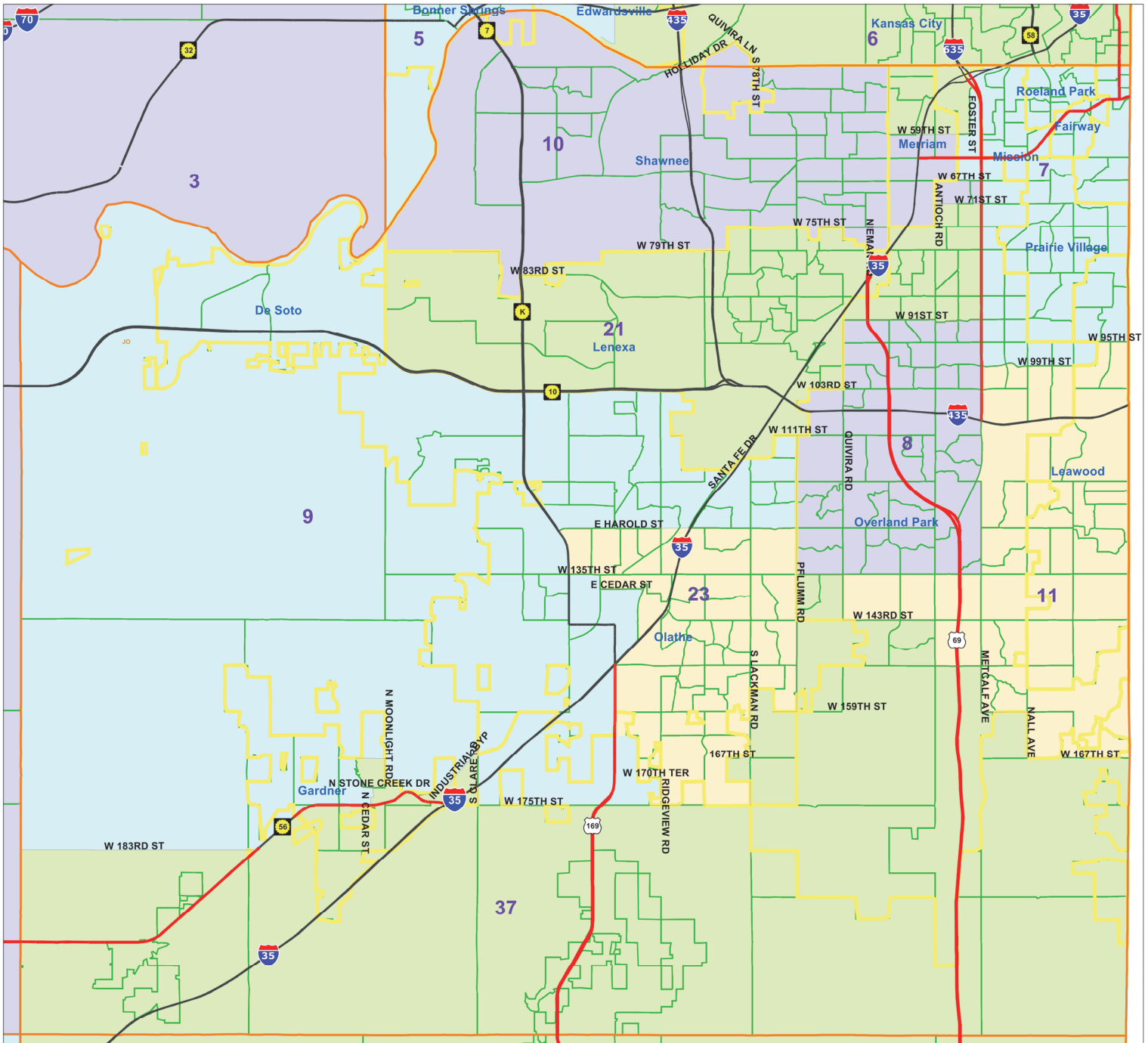
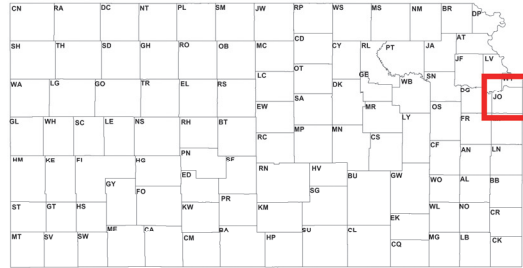


Kansas Legislative Research Dept. 06/07/2012







M5_District Court - Senate for KLRD TR

Johnson County

Page 8 of 15



Plan: M5_District Court - Senate for KLRD TR

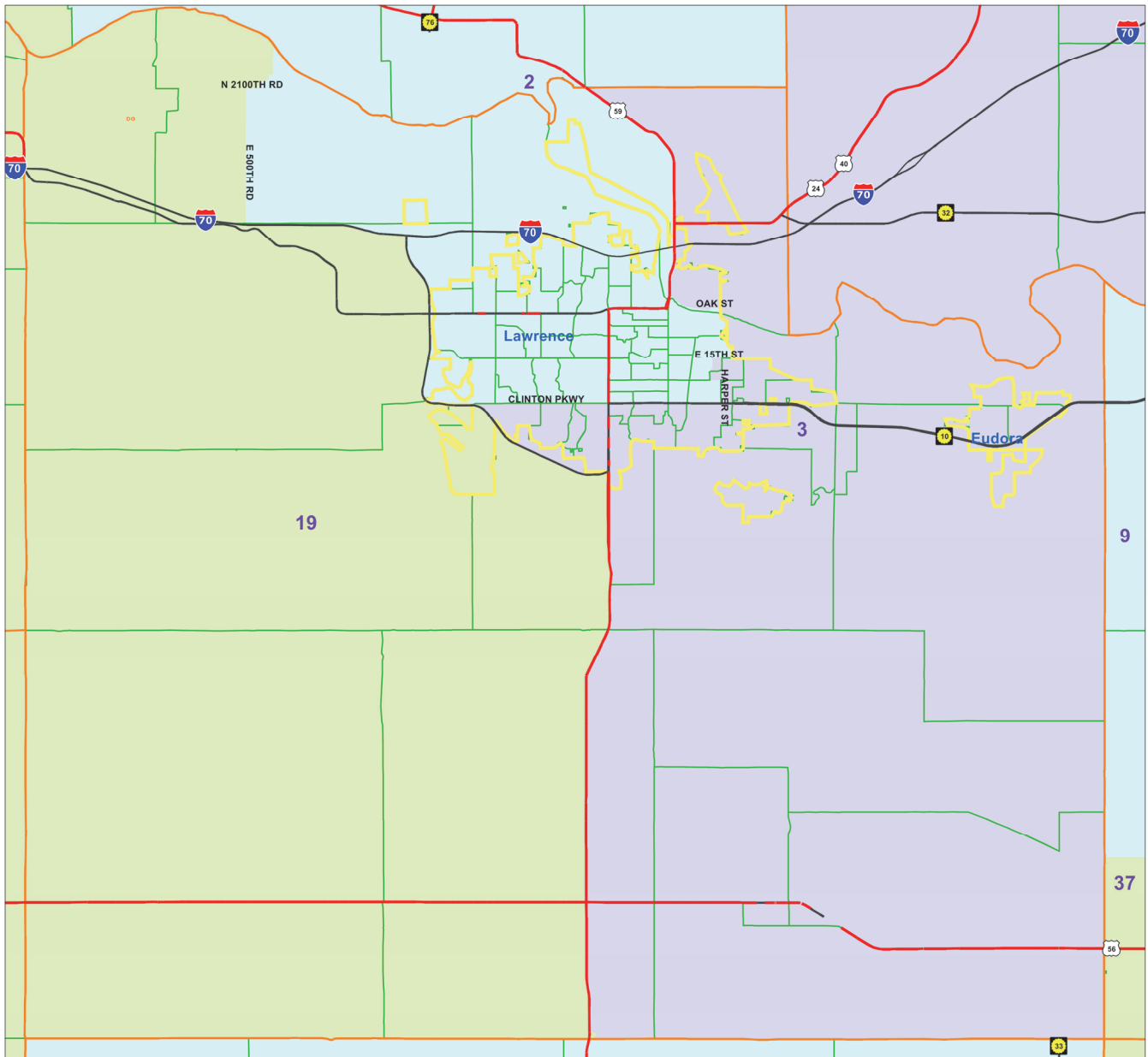
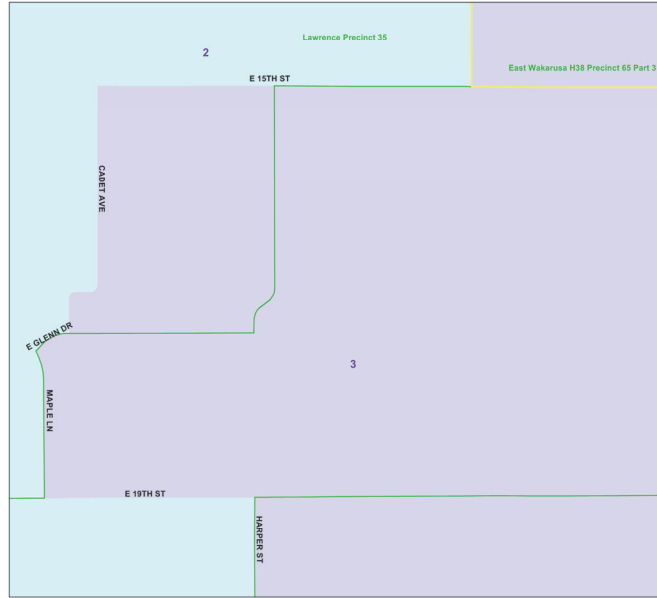
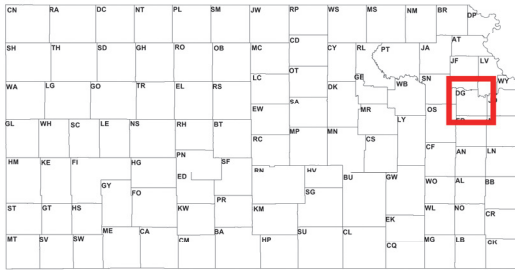
-  Voting District
-  Cities class 1 or 2
-  County
-  Interstate Highways
-  U.S. Highways
-  State Highways
- Districts**









Kansas Legislative Research Dept. 06/07/2012

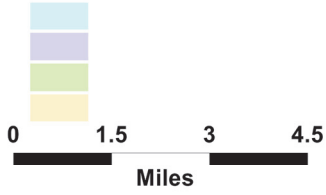
M5_District Court - Senate for KLRD TR

Douglas County



Plan: M5_District Court - Senate for KLRD TR

-  Voting District
-  Cities class 1 or 2
-  County
-  Interstate Highways
-  U.S. Highways
-  State Highways

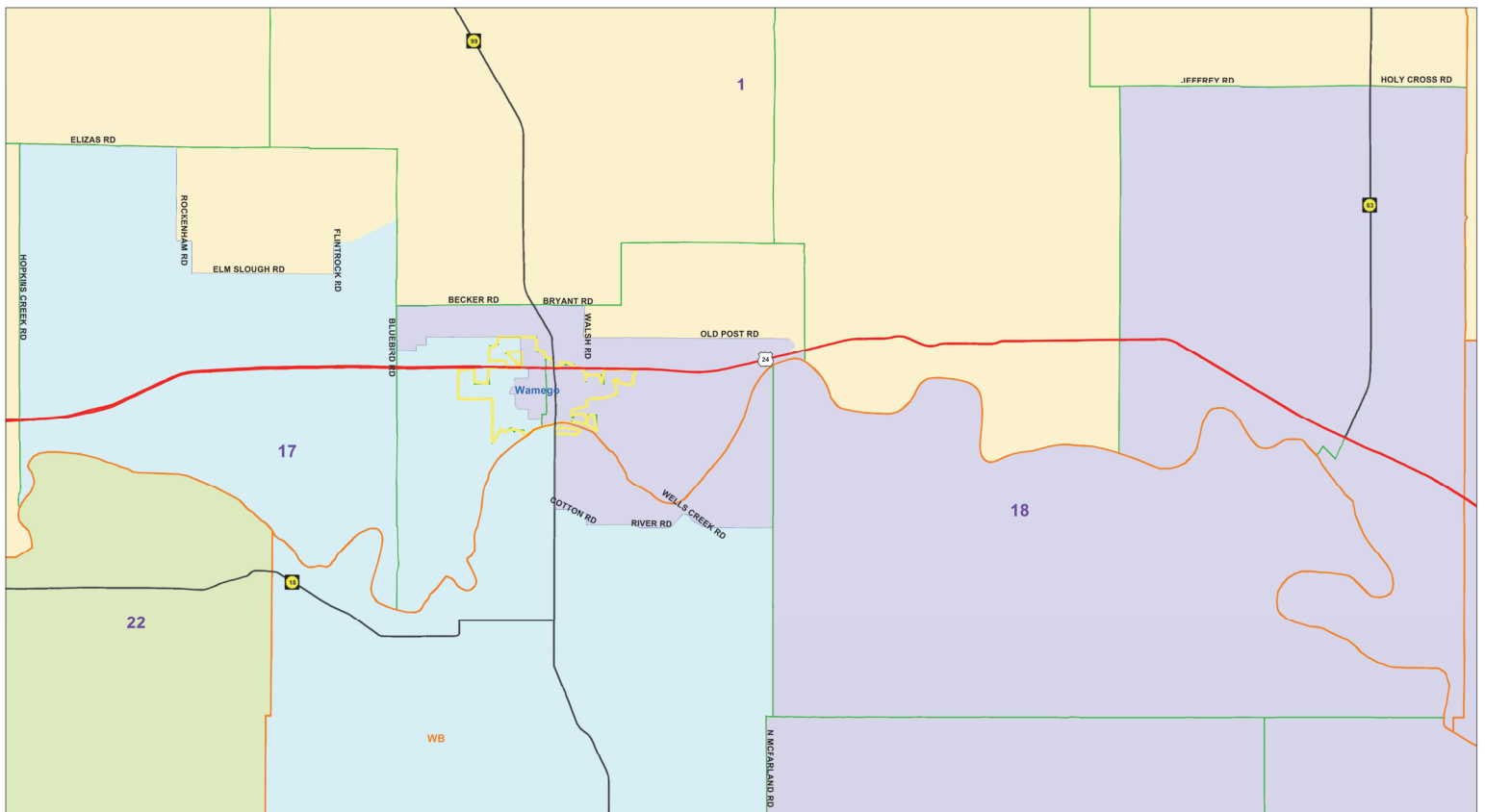
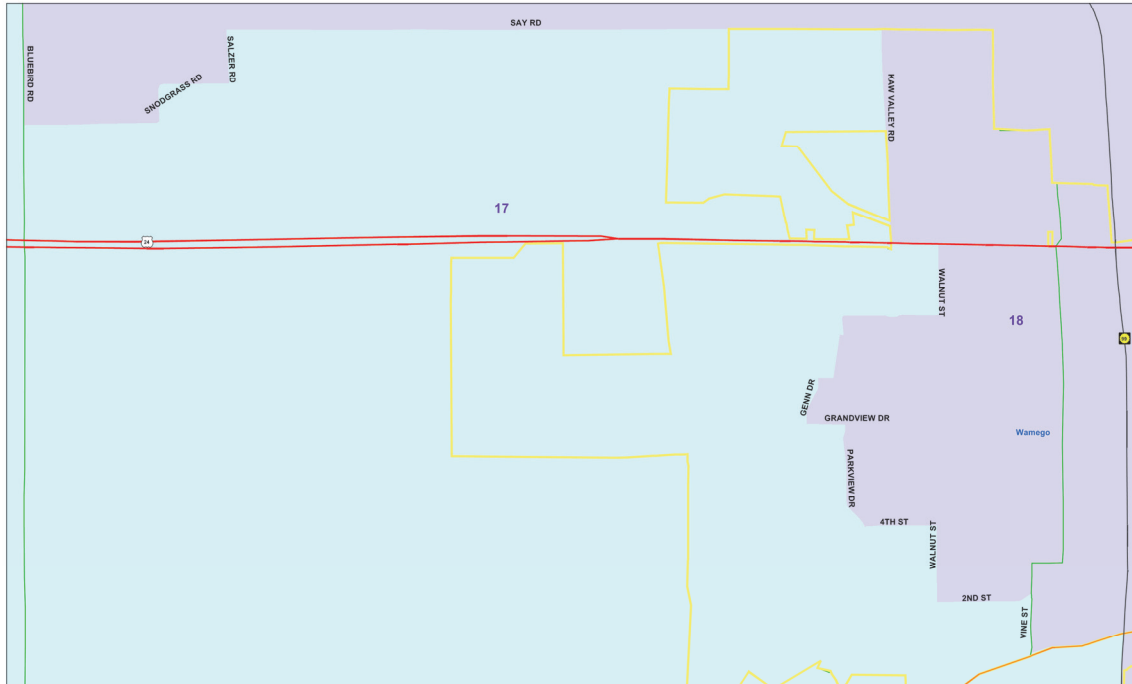



Kansas Legislative Research Dept. 06/07/2012







M5_District Court - Senate for KLRD TR

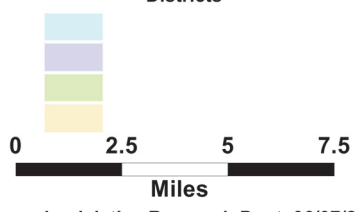
Wamego

Page 10 of 15



Plan: M5_District Court - Senate for KLRD TR

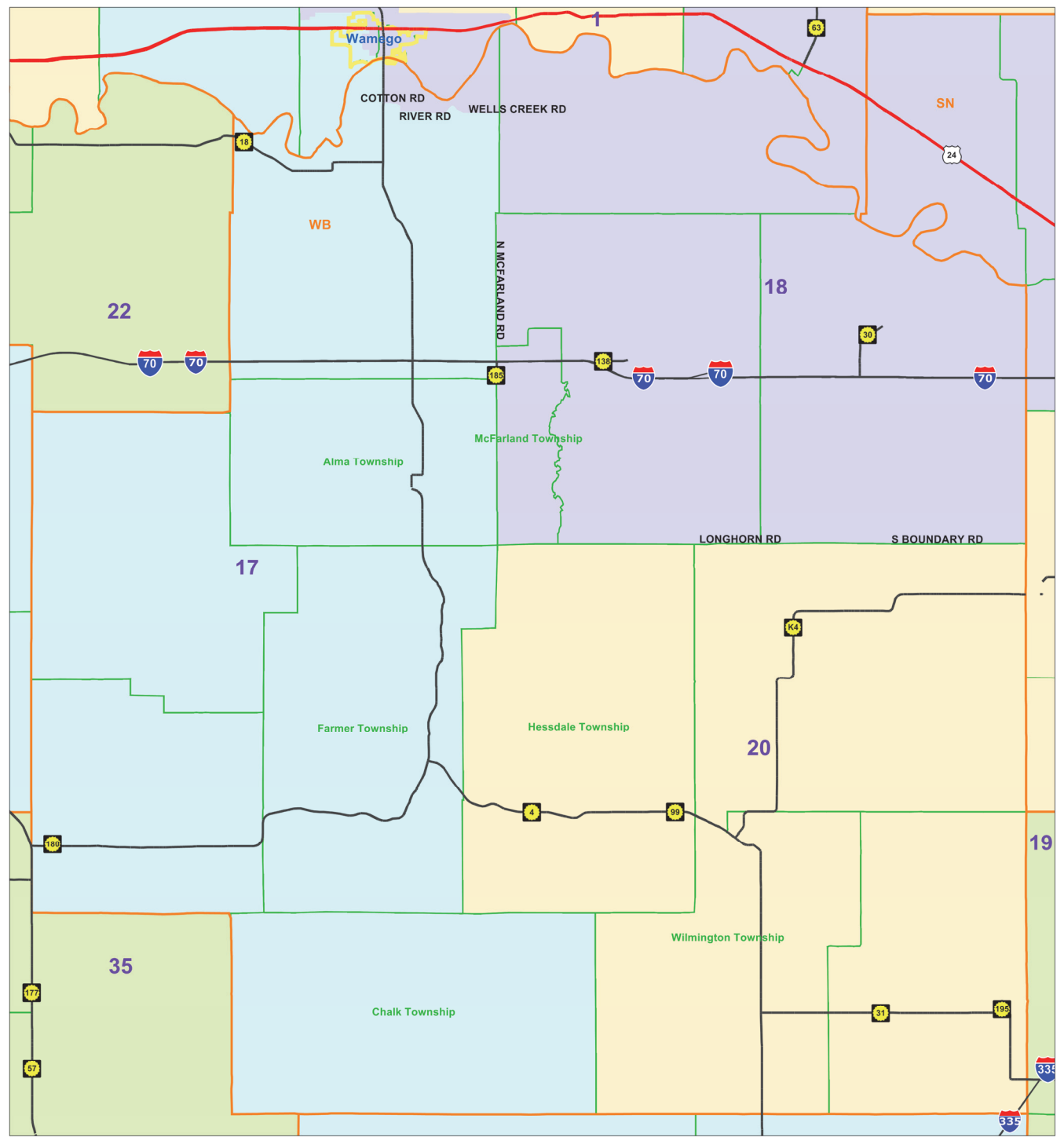
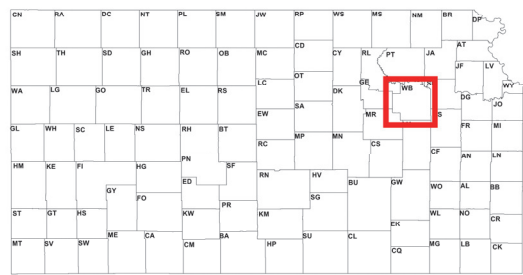
-  Voting District
-  Cities class 1 or 2
-  County
-  Interstate Highways
-  U.S. Highways
-  State Highways









Kansas Legislative Research Dept. 06/07/2012

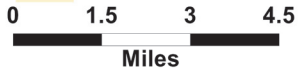

M5_District Court - Senate for KLRD TR

Wabaunsee County



Plan: M5_District Court - Senate for KLRD TR

-  Voting District
-  Cities class 1 or 2
-  County
-  Interstate Highways
-  U.S. Highways
-  State Highways

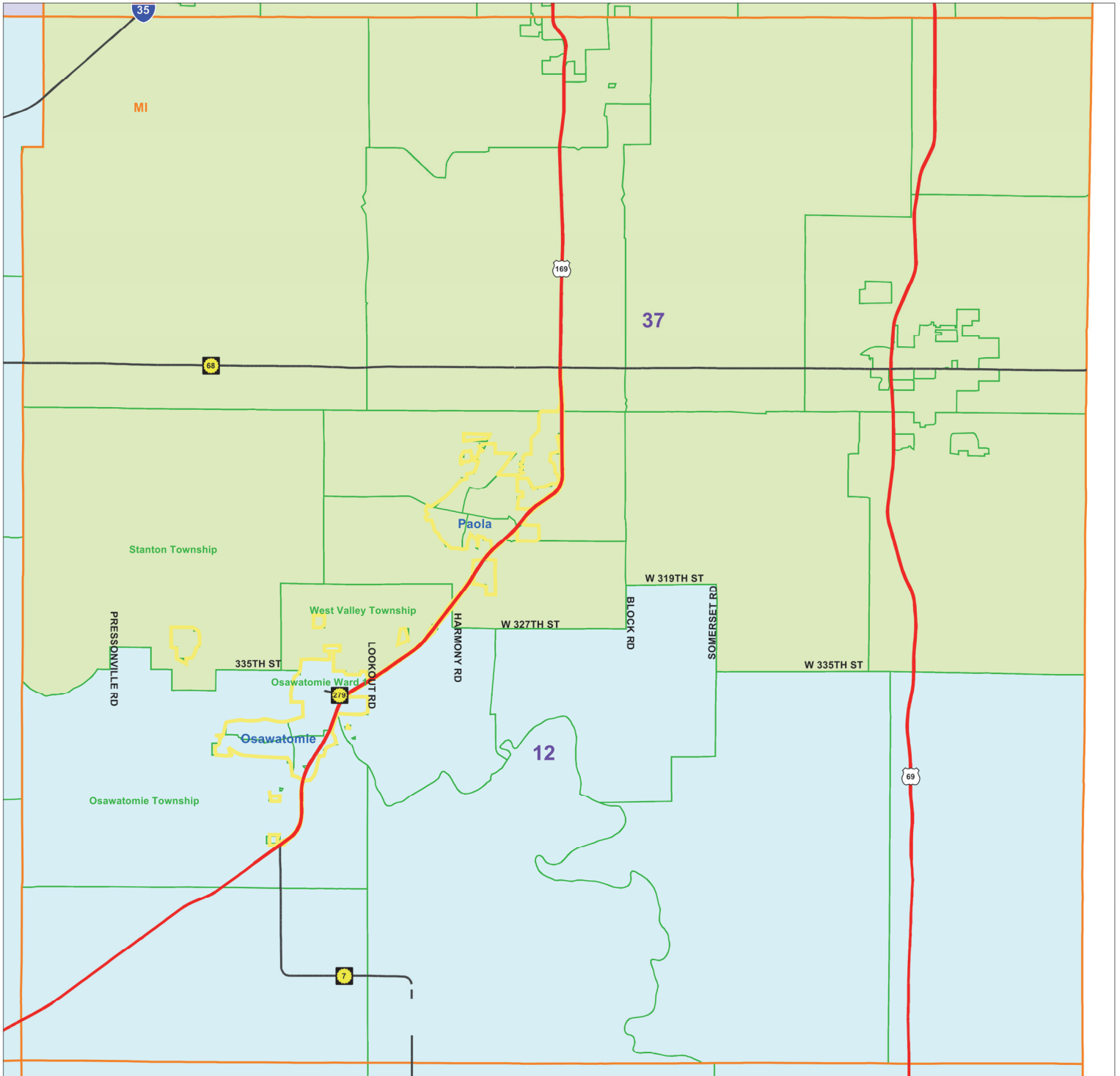
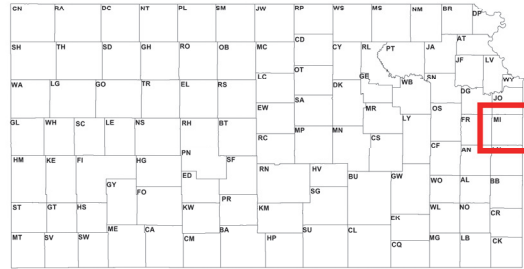


Kansas Legislative Research Dept. 06/07/2012







M5_District Court - Senate for KLRD TR

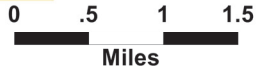

Miami County

Page 12 of 15



Plan: M5_District Court - Senate for KLRD TR

-  Voting District
-  Cities class 1 or 2
-  County
-  Interstate Highways
-  U.S. Highways
-  State Highways

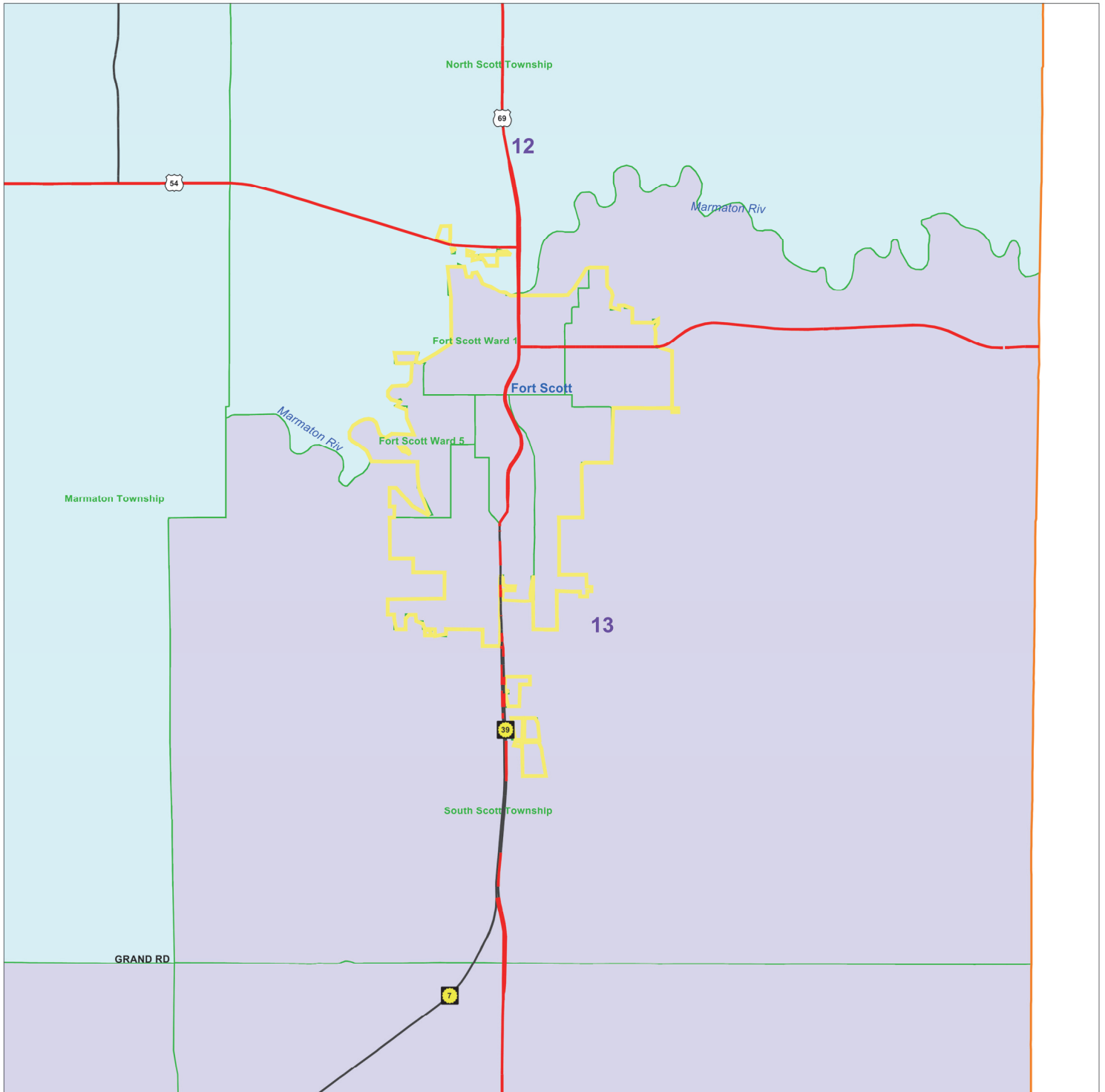
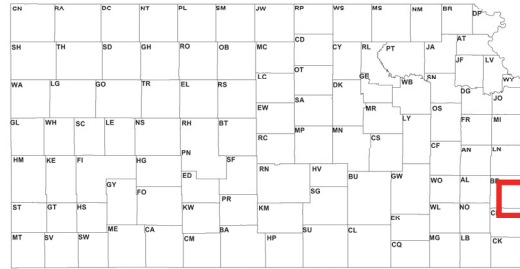


Kansas Legislative Research Dept. 06/07/2012







M5_District Court - Senate for KLRD TR

Fort Scott

Page 13 of 15



Plan: M5_District Court - Senate for KLRD TR

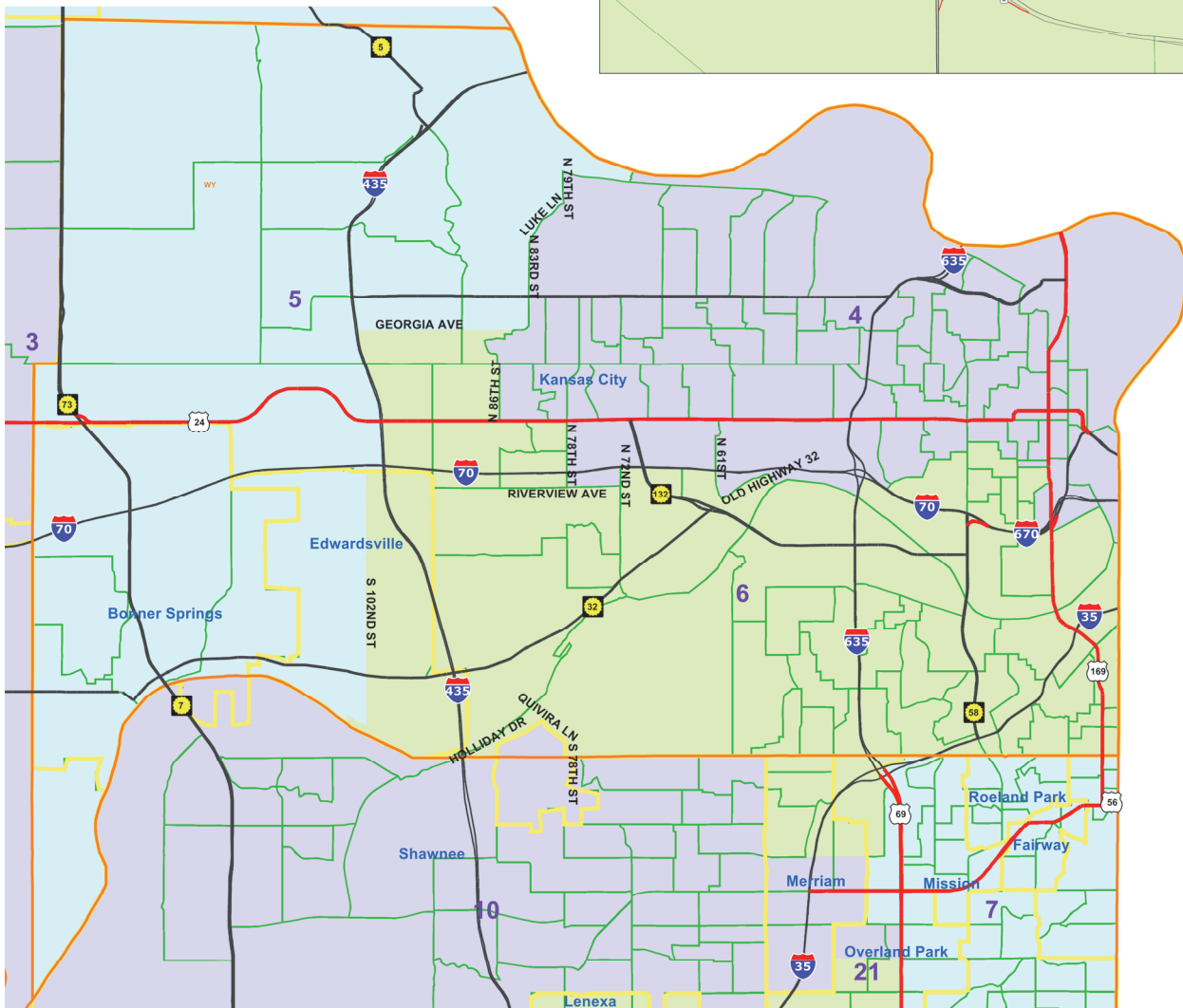
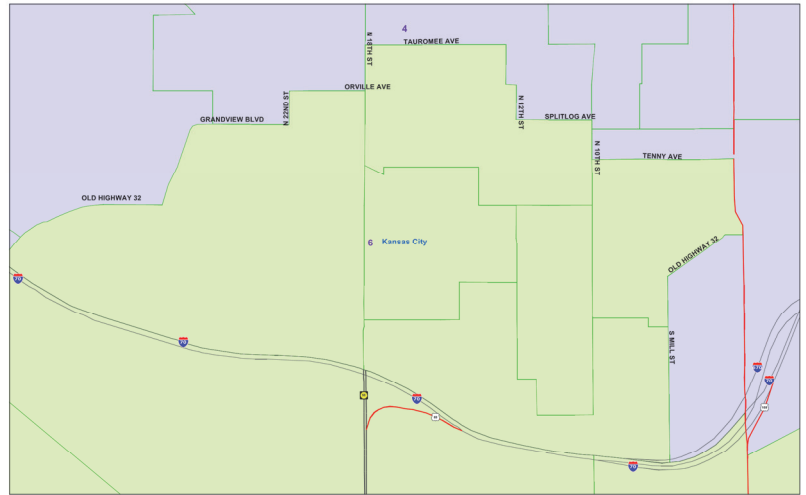
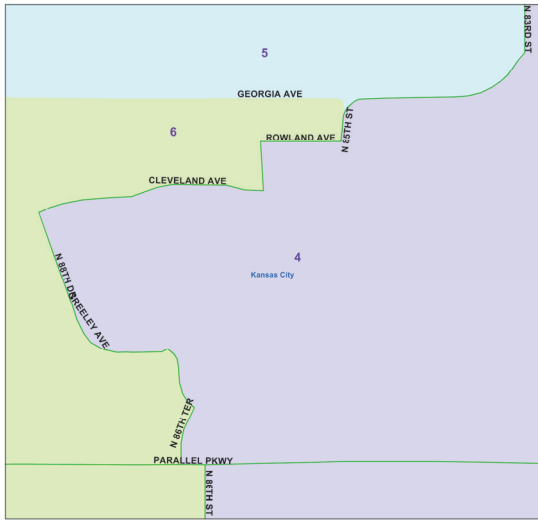
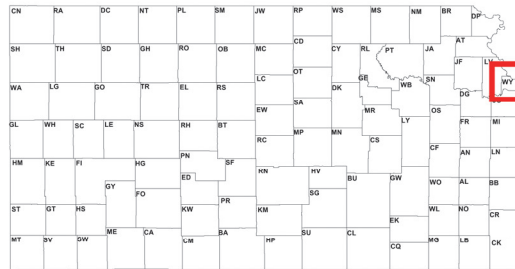
-  Voting District
 -  Cities class 1 or 2
 -  County
 -  Interstate Highways
 -  U.S. Highways
 -  State Highways
- Districts



Kansas Legislative Research Dept. 06/07/2012

M5_District Court - Senate for KLRD TR

Wyandotte County



Plan: M5_District Court - Senate for KLRD TR
Plan Type: Senate
Administrator: KLRD
User:

Population Summary Report

Thursday June 7, 2012

3:53 PM

DISTRICT	ADJ_POPULATION	DEVIATION	% DEVN.
1	71,574	588	0.83
2	70,340	-646	-0.91
3	70,457	-529	-0.75
4	70,224	-762	-1.07
5	70,861	-125	-0.18
6	70,430	-556	-0.78
7	71,292	306	0.43
8	70,694	-292	-0.41
9	70,810	-176	-0.25
10	70,880	-106	-0.15
11	71,203	217	0.31
12	70,810	-176	-0.25
13	71,461	475	0.67
14	71,037	51	0.07
15	71,217	231	0.33
16	71,384	398	0.56
17	71,665	679	0.96
18	70,566	-420	-0.59
19	71,351	365	0.51
20	71,534	548	0.77
21	71,213	227	0.32
22	71,540	554	0.78
23	71,536	550	0.77
24	70,470	-516	-0.73
25	71,376	390	0.55
26	71,463	477	0.67
27	71,016	30	0.04
28	70,689	-297	-0.42
29	71,036	50	0.07
30	70,939	-47	-0.07
31	71,381	395	0.56
32	70,575	-411	-0.58
33	71,274	288	0.41
34	70,861	-125	-0.18

Plan: M5_District Court - Senate for KLRD TR

Administrator: KLRD

Type: Senate

User:

DISTRICT	ADJ_POPULATION	DEVIATION	% DEVN.
35	70,513	-473	-0.67
36	70,624	-362	-0.51
37	70,663	-323	-0.46
38	70,293	-693	-0.98
39	70,629	-357	-0.50
40	71,564	578	0.81

Total Population: 2,839,445

Ideal District Population: 70,986

Summary Statistics

Population Range: 70,224 to 71,665

Ratio Range: 1.02

Absolute Range: -762 to 679

Absolute Overall Range: 1,441.00

Relative Range: -1.07% to 0.96%

Relative Overall Range: 2.03%

Absolute Mean Deviation: 369.73

Relative Mean Deviation: 0.52%

Standard Deviation: 423.16